


COUNTRY CASES



GUINEA

- African Union
- IFRC
- Plan
- UNHAS
- UNICEF
- JHCCP
- WHO
- WFP

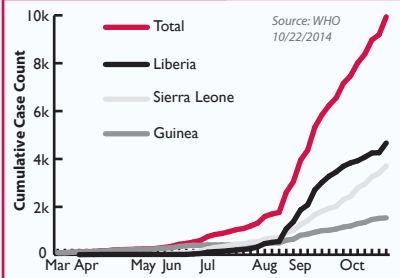
SIERRA LEONE

- African Union
- IFRC
- IMC
- UNHAS
- UNICEF
- JHCCP
- WHO
- WFP

LIBERIA

- African Union
- GC
- IFRC
- IOM
- IMC
- IRC
- MENTOR
- Mercy Corps
- PCI
- SC
- SP
- UNHAS
- UNICEF
- JHCCP
- WHO
- WFP

TIMELINE OF CASES



KEY

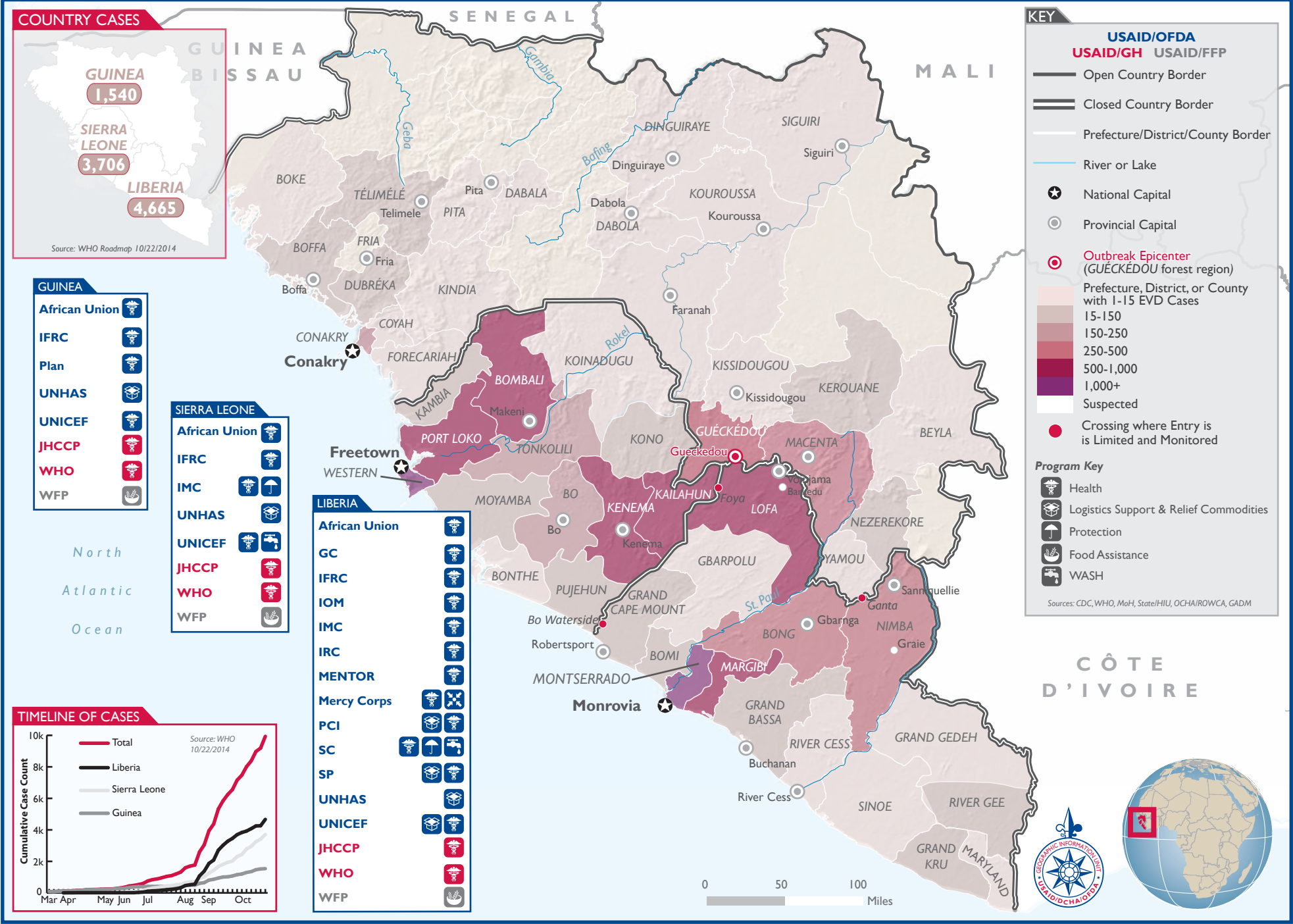
USAID/OFDA
USAID/GH **USAID/FFP**

- Open Country Border
- == Closed Country Border
- Prefecture/District/County Border
- River or Lake
- ★ National Capital
- Provincial Capital
- ⊙ **Outbreak Epicenter**
(GUÉCKÉDOU forest region)
- Color scale for EVD cases:
 15-150
 150-250
 250-500
 500-1,000
 1,000+
 Suspected
- Crossing where Entry is Limited and Monitored

Program Key

- 🏥 Health
- 📦 Logistics Support & Relief Commodities
- 🛡️ Protection
- 🍲 Food Assistance
- 🚰 WASH

Sources: CDC, WHO, MoH, State/IIH, OCHA/IROWCA, GADM



The boundaries, names, and data used on this map do not imply official endorsement or acceptance by the U.S. Government and are not drawn to scale.